
















Sheffield City Centre Map

Key:

-  SUPERTRAM
-  Car Parking
-  Supertram Stops
-  Post Office
-  Cinemas
-  Restaurants, Cafés & Bars
-  Museums & Galleries
-  Toilets
-  Parks & Gardens
-  Disabled Toilet
-  Theatres
-  Tourist Information Centre (Map Ref: F4)
-  Shopping
-  Travel Information
-  Hotels (Map Ref: see below)
-  Universities

- | | |
|--------------------------------|----|
| 01. Cutler's Hall | F4 |
| 02. City Hall | E4 |
| 03. Sheffield Metropolitan | H2 |
| 04. Cutlers Hotel | F3 |
| 05. Holiday Inn Express | H2 |
| 06. Jury's Inn | F5 |
| 07. Novotel | F5 |
| 08. Halifax Hotel | A5 |
| 09. Rutland Hotel | A5 |
| 10. Cophorne Hotel | E7 |
| 11. Holiday Inn Royal Victoria | H2 |
| 12. Double Tree by Hilton | G7 |
| 13. Hilton Hotel | H2 |
| 14. Leopold Hotel | E4 |
| 15. Mercure St Paul's | F4 |

Special thanks to Sheffield Let's City Centre for their contribution to the production of the City Centre Map.

IOP Institute of Physics
Magnetism 2016

4-5 April 2016, Cutler's Hall, Sheffield, UK

